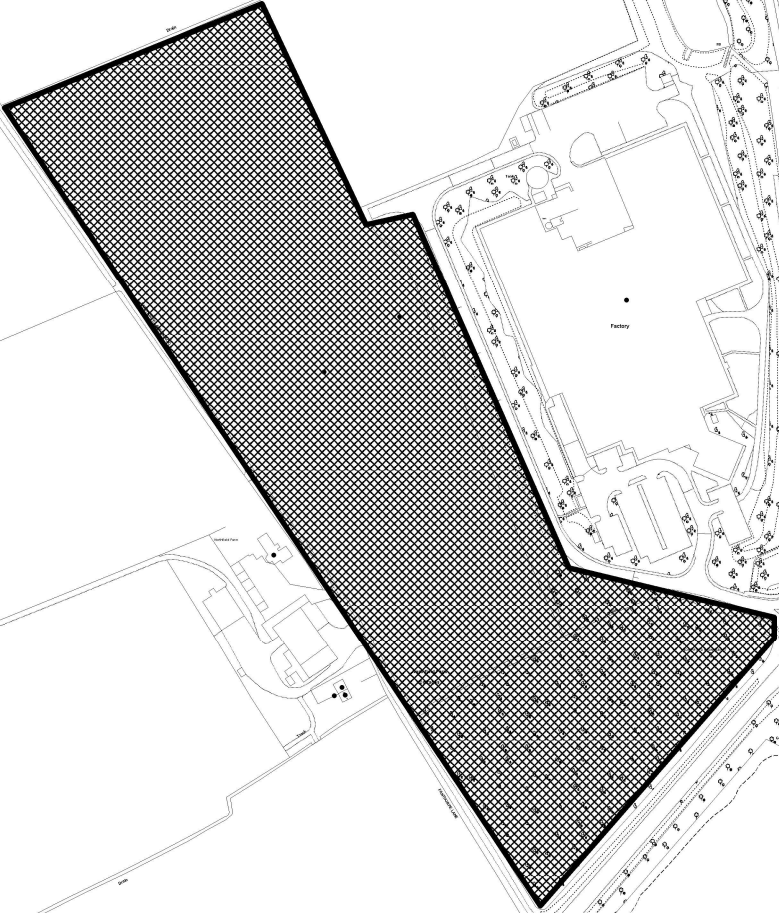




N/105/01181/23



Key

	Address Layer
	Committee Maps

Map Reference TF3288

Scale 1:5000

© Crown copyright and database rights (2024) OS (East Lindsey District Council licence number AC000081426). You are permitted to use this data solely to enable you to respond to, or interact with, the organisation that provided you with the data. You are not permitted to copy, sub-licence, distribute or sell any of this data to third parties in any form.